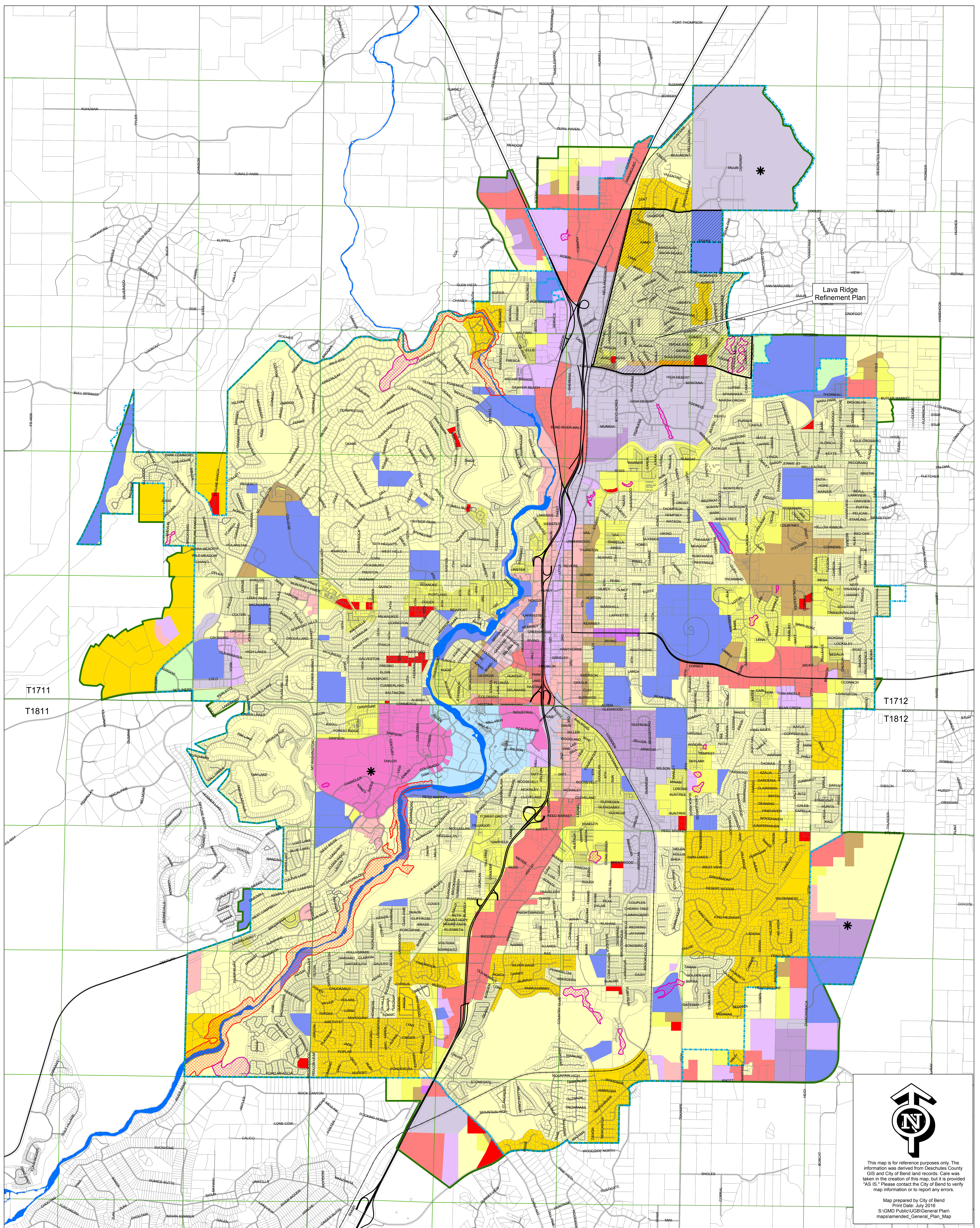


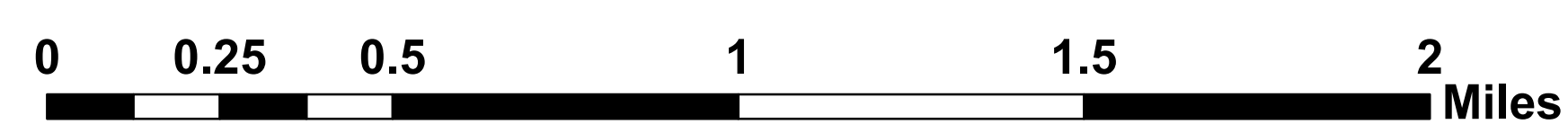
Section 13 of Ordinance 2271

Exhibit M


Bend Comprehensive Plan Map



City of Bend Comprehensive Plan



- | | | |
|---|---------------------------------|--|
| — Township Line | — CB- Central Business District | — PF- Public Facilities |
| — Section Lines | — CC- Commercial Convenience | — PO- Professional Office |
| — Railroads | — CG- Commercial General | — PO/RM/RS |
| — Highway | — CL- Commercial Limited | — RH- Residential Urban High Density |
| — Special Planned Districts | — IG- Industrial General | — RL- Residential Urban Low Density |
| — Upland Areas of Special Interest | — IL- Industrial Light | — RM- Residential Urban Medium Density |
| — River Areas of Special Interest | — IP- Industrial Park | — RS- Residential Urban Standard Density |
| — City Limits | — ME - Mixed Employment | — SM- Surface Mining |
| — Urban Growth Boundary | — MR - Mixed Riverfront | — UAR- Urban Area Reserve |
| * Special Sites (See Chapter 11 of the Bend Comprehensive Plan) | — MN - Mixed Neighborhood | |
| | — MU - Mixed Urban | |



This map is for reference purposes only. The information was derived from Deschutes County GIS and City of Bend land records. Care was taken in the creation of this map, but it is provided "AS IS." Please contact the City of Bend to verify map information or to report any errors.

Map prepared by City of Bend
 Print Date: July 2016
 S:\GMD Public\GIS\General Plan, maps\amended_General_Plan_Map