

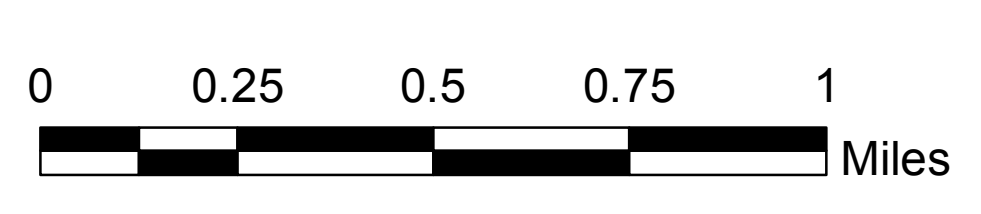
This map is for reference purposes only. The information was derived from Deschutes County C.I.S. and City of Bend land records. Care was taken in the creation of this map, but it is provided "AS IS". Please contact the City of Bend to verify map information or to report any errors.









Map prepared by City of Bend GIS



Bend Sign Districts

December 21, 2011



- | | |
|-------------------------------------------------------------------------------------------------------------|-----------------------------------------------------------------------------------------------------------|
|  #1 (Highway Corridor) |  Property Boundaries |
|  #2 (General) |  Roads |
|  #3 (Central Business) | |
|  #4 (Neighborhood) | |
|  #5 (Residential) | |
|  #6 (Parkway Overlay) | |