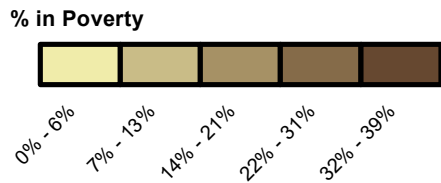


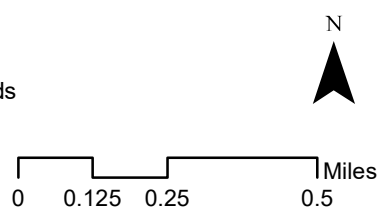
BEND CORE AREA HOUSHOLDS IN POVERTY

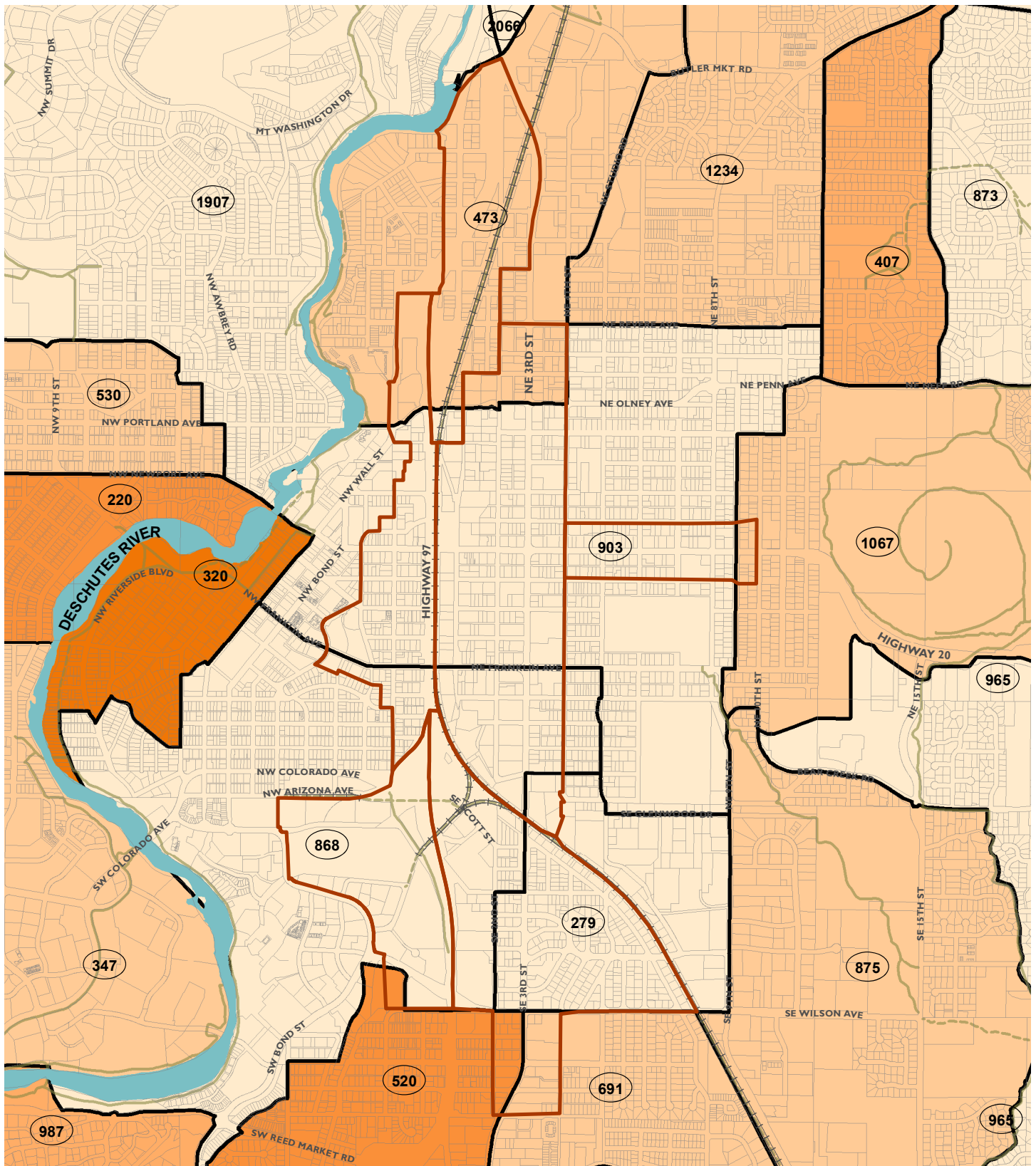


- Core Area & Subarea Boundaries 3/15/2019
- Taxlots
- # Households

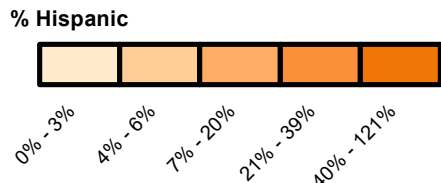


Data from 2016 American Community Survey (ACS)
5- year estimates





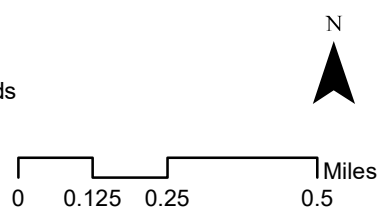
BEND CORE AREA
HISPANIC
HOUSEHOLDS

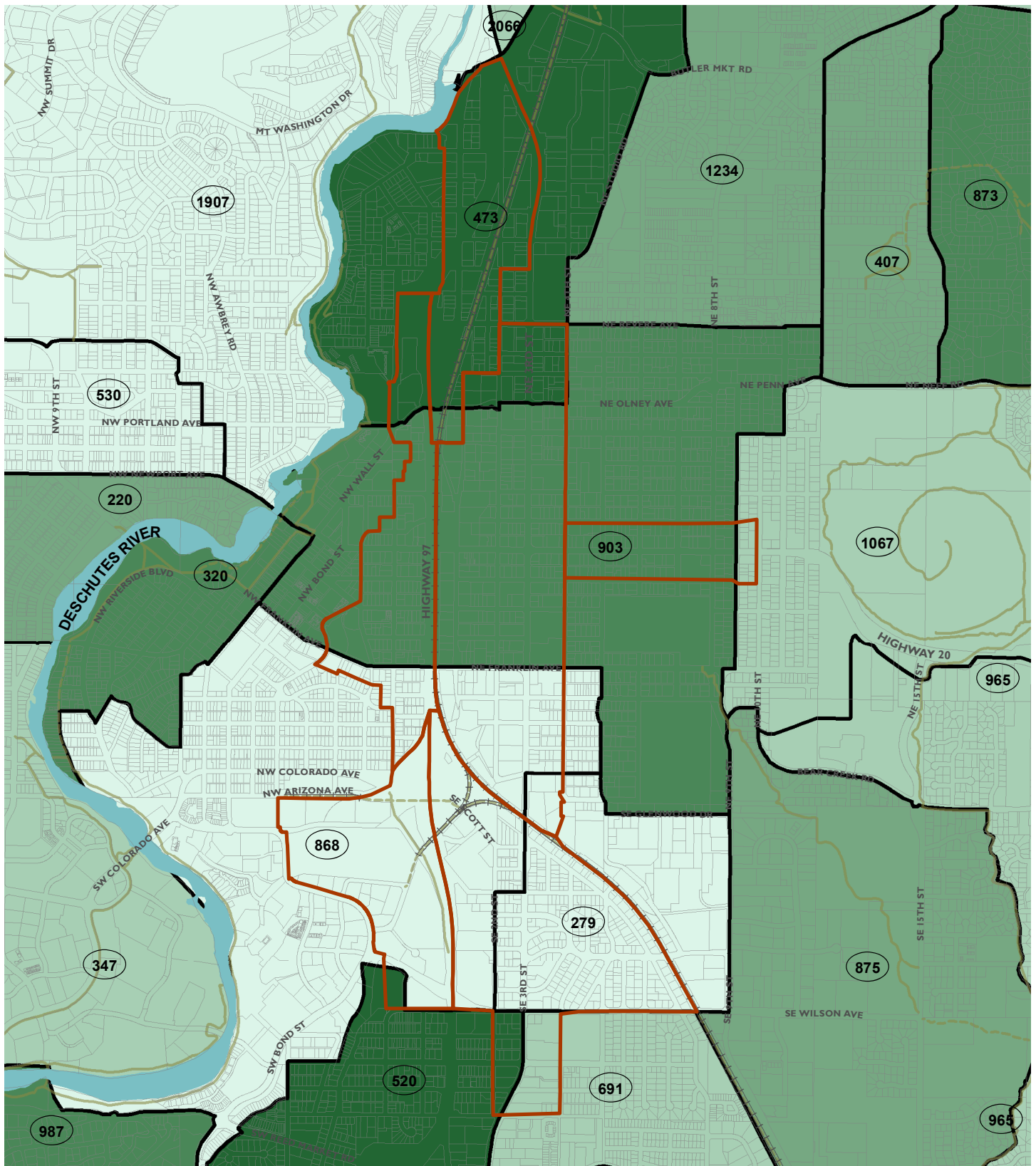


- Core Area & Subarea Boundaries 3/15/2019
- Taxlots
- Households

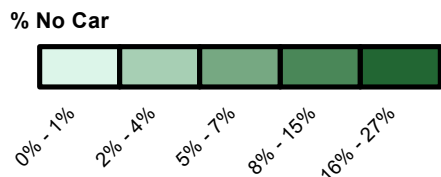


Data from 2016 American Community Survey (ACS)
 5- year estimates





BEND CORE AREA
HOUSEHOLDS
WITHOUT A CAR

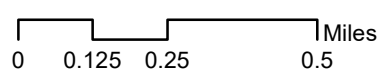


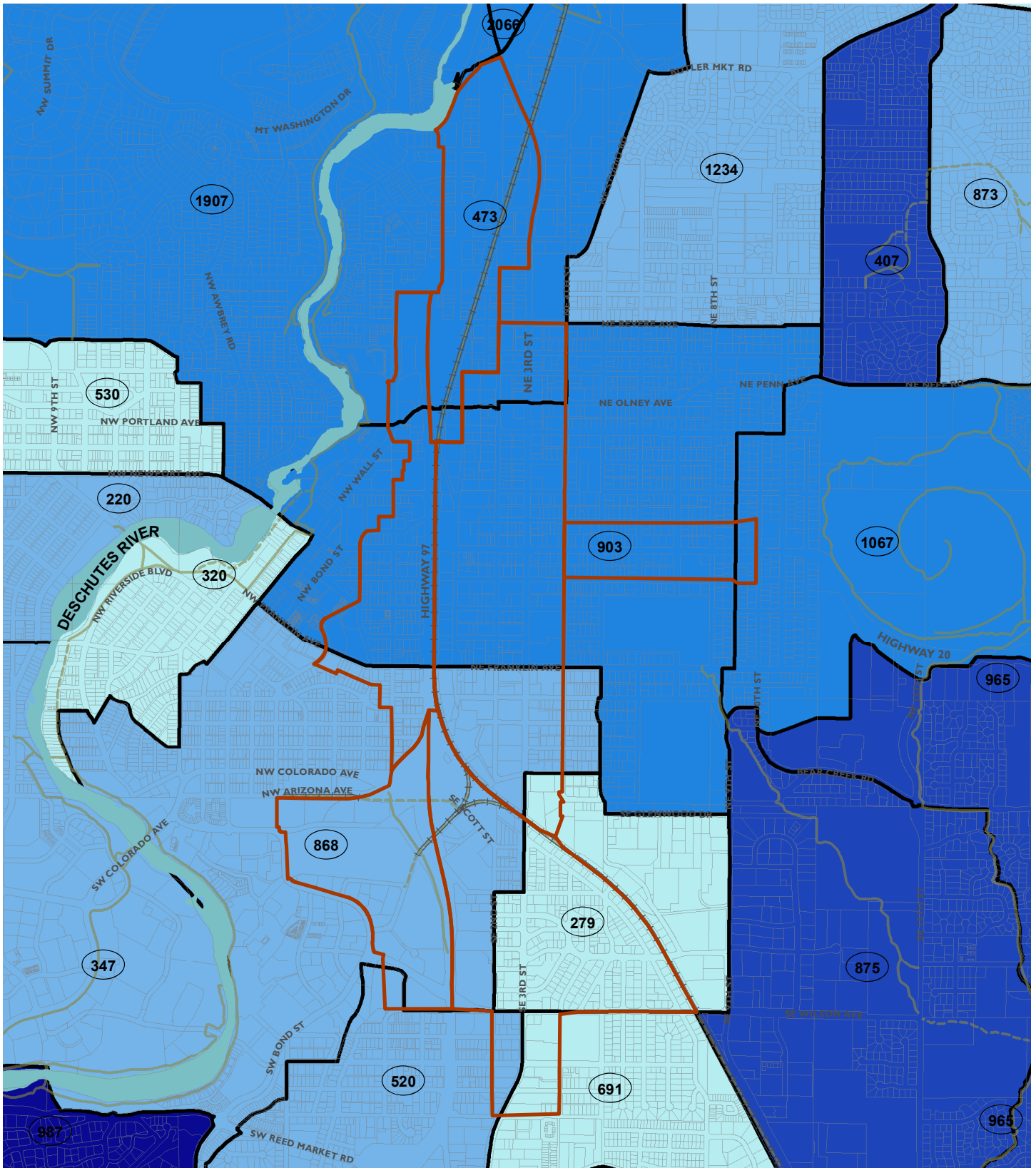
- Core Area & Subarea Boundaries
- Taxlots
- Households

3/15/2019

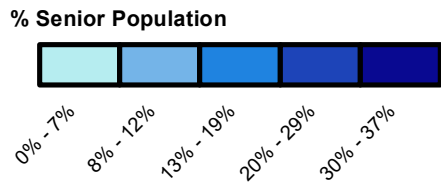


Data from 2016 American Community Survey (ACS)
 5- year estimates





BEND CORE AREA
SENIOR POPULATION



Core Area & Subarea Boundaries 3/15/2019
 Taxlots
Households



Data from 2016 American Community Survey (ACS)
5- year estimates

