



# **NEIGHBORHOOD STREET SAFETY PROGRAM**

**OPEN HOUSE**

**OCTOBER 29, 2020**

**RORY ROWAN – CITY OF BEND**

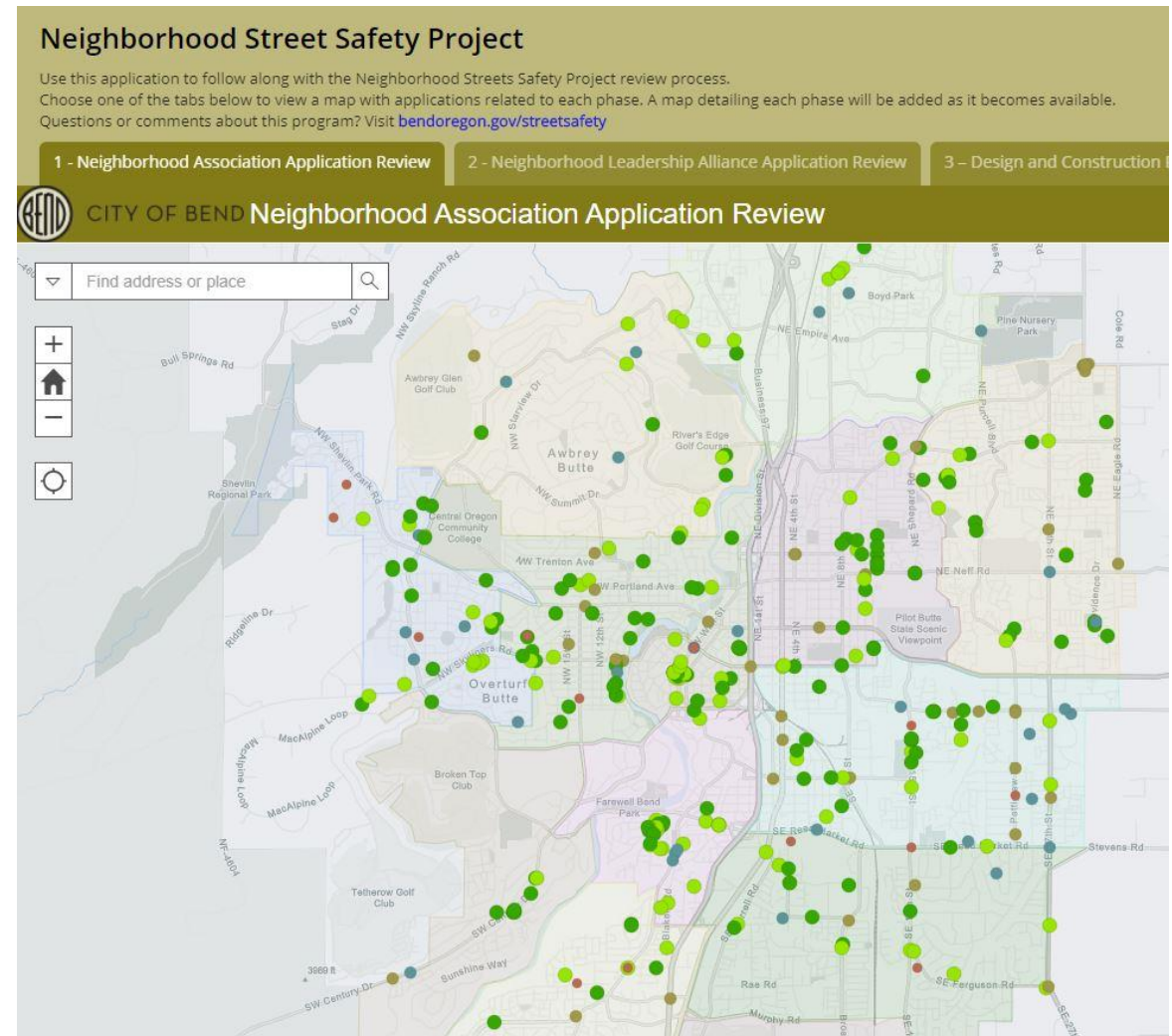


- Overview of the program
- Project locations and status
- Proposed design at remaining locations
- Next steps
- Questions, answers, and comments

# NEIGHBORHOOD STREET SAFETY PROGRAM OVERVIEW



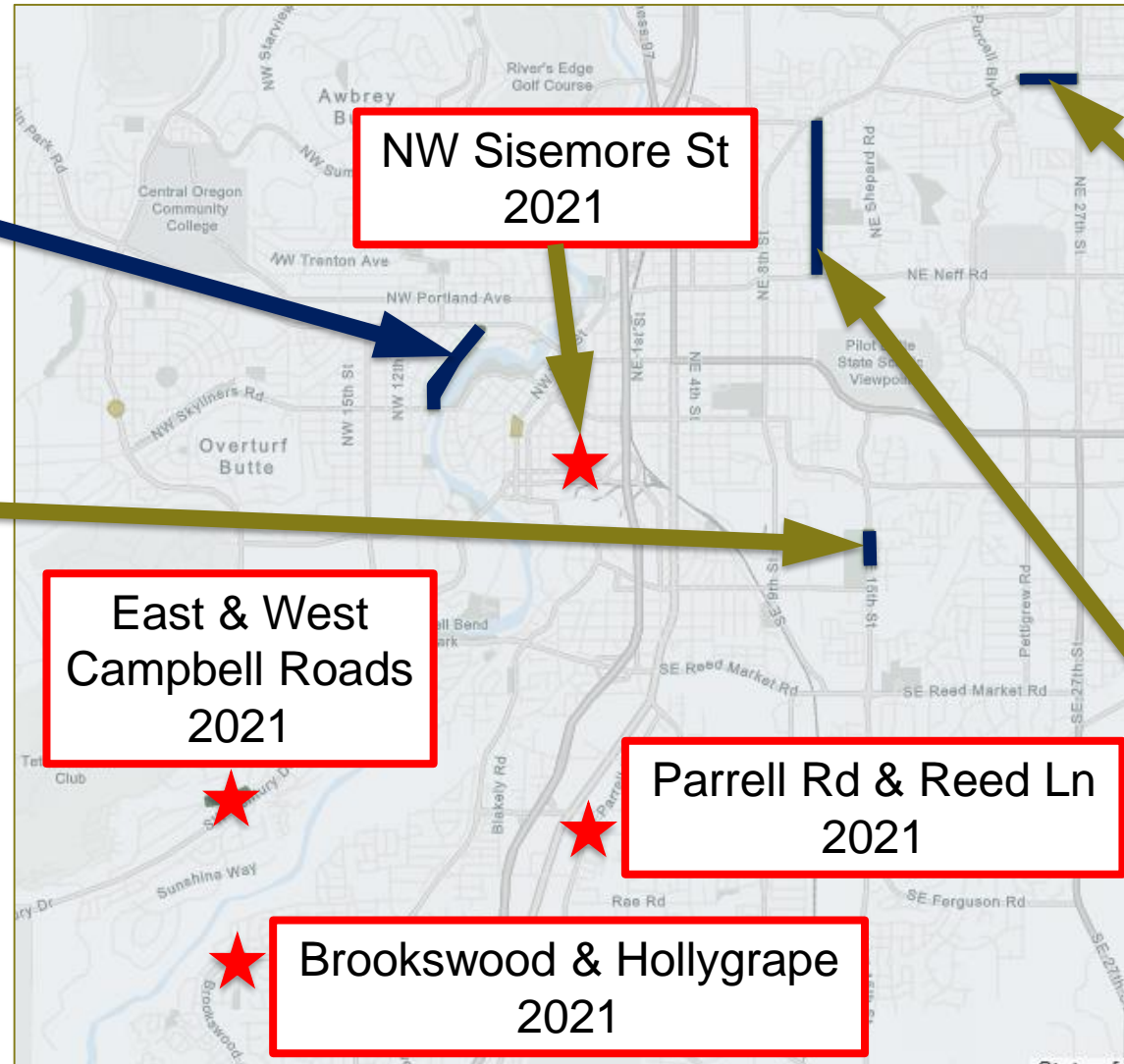
- Program created and funded by council in 2019
- \$800,000 available for small-scale residential street safety
- Application-based process
- More than 360 applications received
- Applications reviewed and prioritized by Neighborhood Associations & NLA
- Construction began in February 2020






# PROJECT LOCATIONS AND STATUS

NW Harmon Blvd  
summer 2020



NW Sisemore St  
2021



Wells Acres Rd & Mtn  
View HS summer 2020

SE 15th St &  
Ponderosa Park  
February 2020



East & West  
Campbell Roads  
2021

Parrell Rd & Reed Ln  
2021



NE 12th St & NE  
Jones Rd fall 2020

Brookswood & Hollygrape  
2021

# PROJECT LOCATIONS AND STATUS



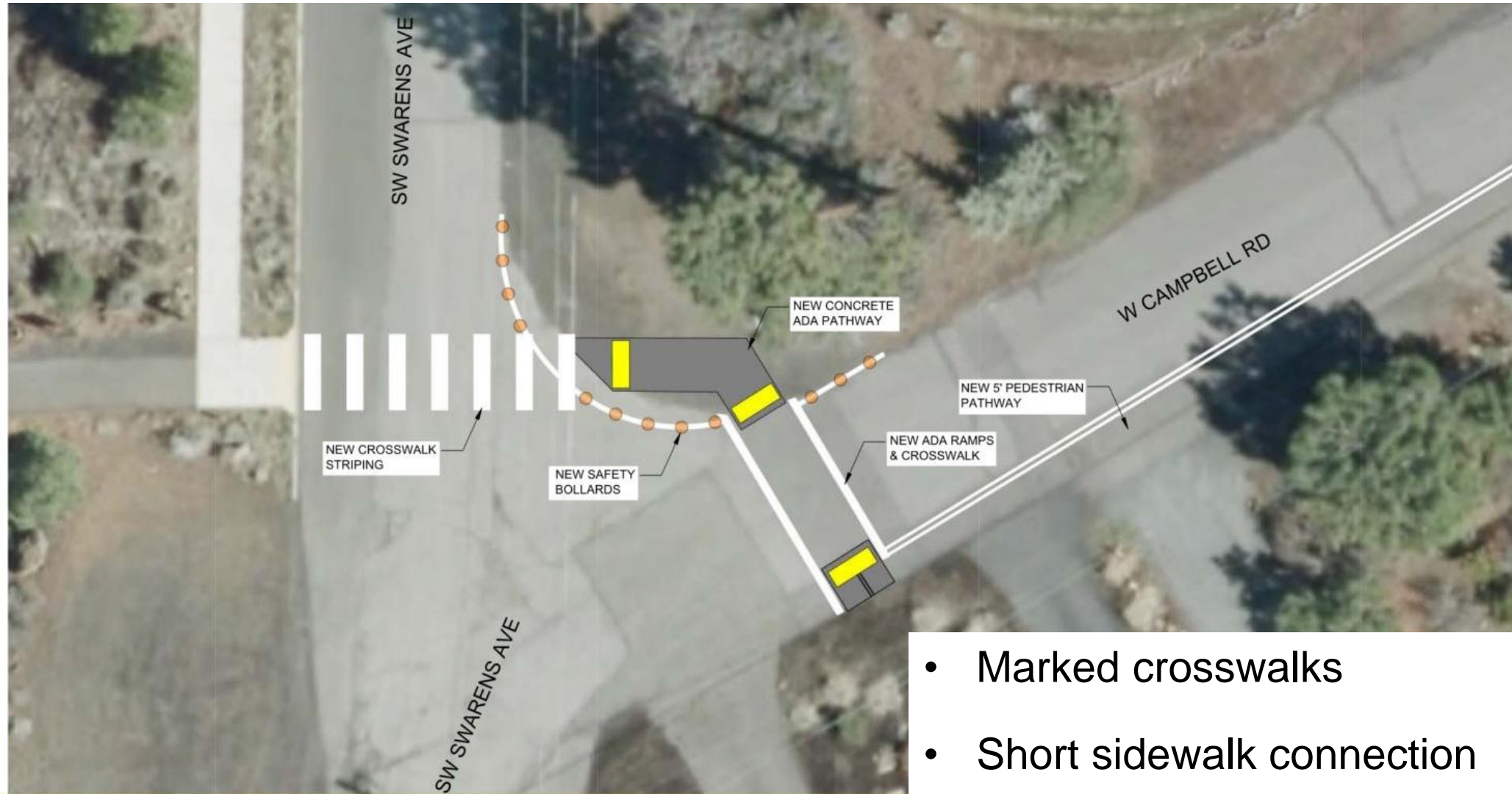
Project Location	Description of Improvements	Status
SE 12 <sup>th</sup> St & Ponderosa Park	Safety island and crosswalk	Completed winter 2020
NW Harmon Blvd	Speed humps, curb extensions, and crosswalk	Completed summer 2020
Wells Acres Rd & Mtn View HS	Safety islands and crosswalks	Completed summer 2020
NE 12 <sup>th</sup> St & NE Jones Rd	Speed humps, traffic circle, curb extensions, and crosswalk	To be completed in fall 2020
East & West Campbell Roads	On-street painted pedestrian lane	Planned for summer 2021
Parrell Rd & Reed Ln	Safety island and crosswalk	Planned for summer 2021
Brookwood & Hollgrape	Safety island and crosswalk	Planned for summer 2021
NW Sisemore St	Sidewalk	Planned for summer 2021

# EAST AND WEST CAMPBELL ROADS



Project limits between Alpine Park / and Westridge Ave

# EAST AND WEST CAMPBELL ROADS



- Marked crosswalks
- Short sidewalk connection

# EAST AND WEST CAMPBELL ROADS



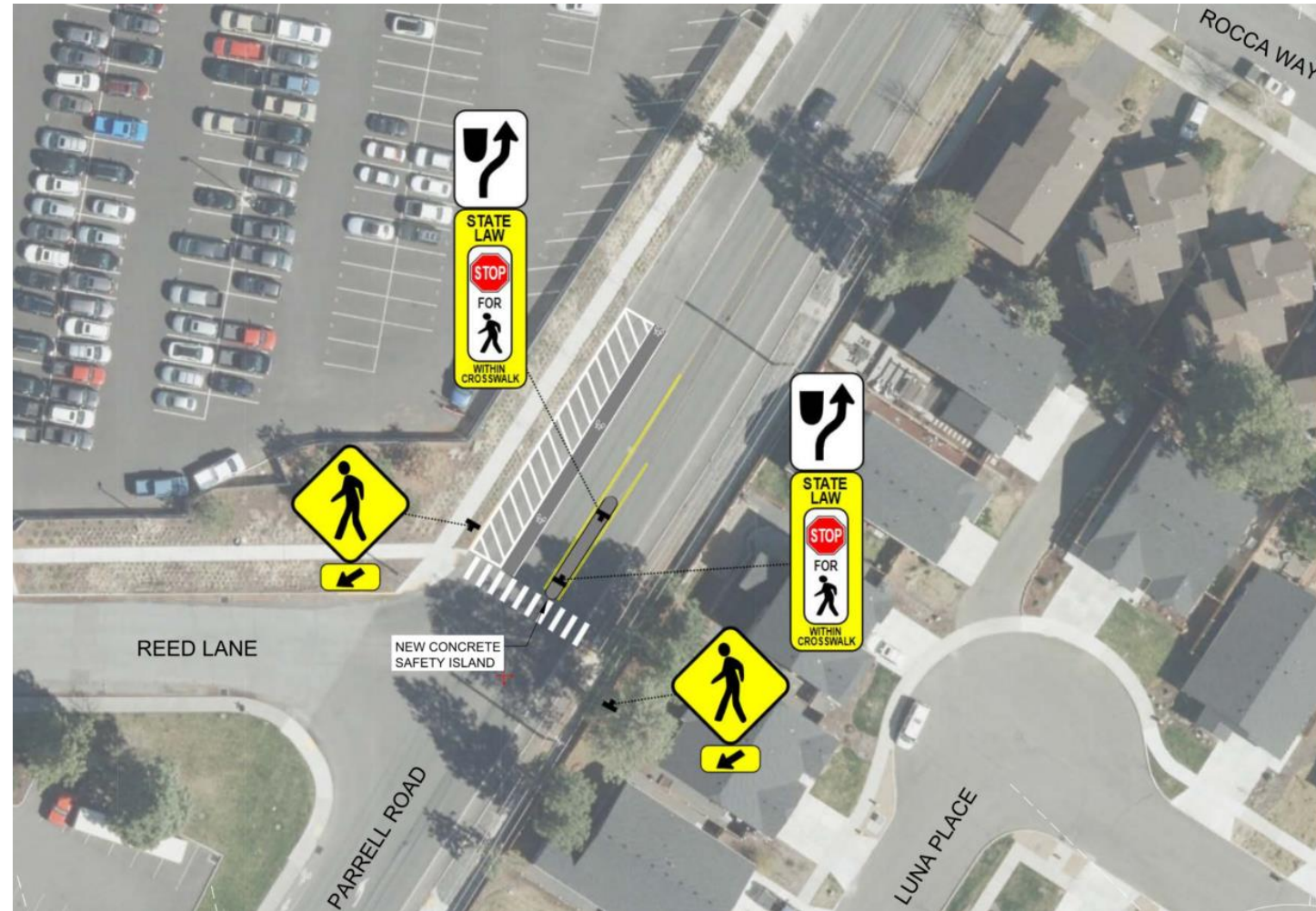
Rendering and photo courtesy of the Small Town and Rural Design Guide – Federal Highway Administration (FHWA)



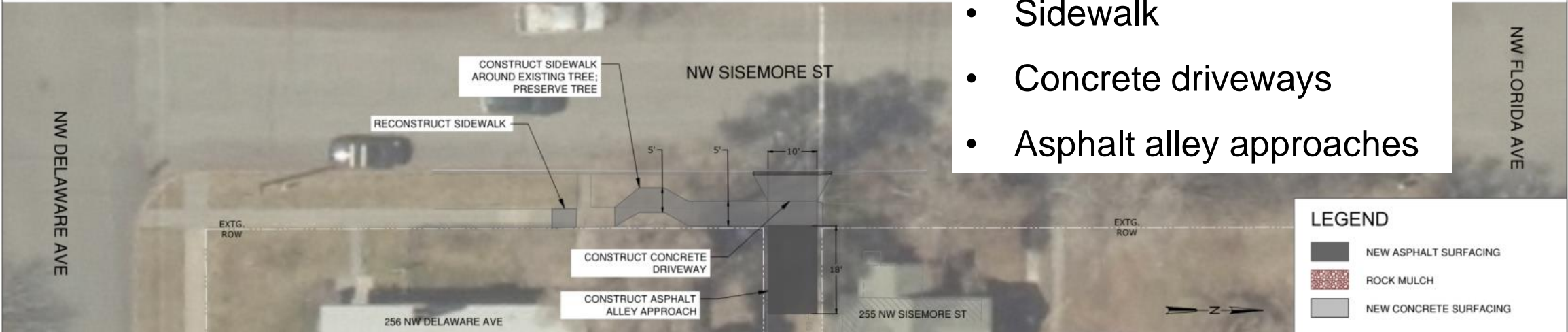
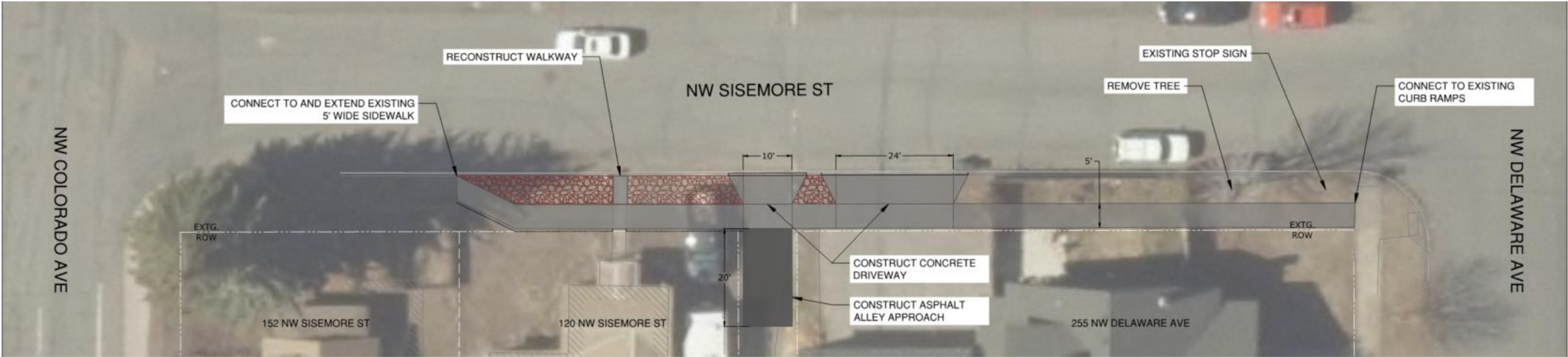


## PARRELL ROAD AND REED LANE

- Concrete safety island
- Signs and marked crosswalk
- Streetlighting



# NW SISEMORE STREET



- Sidewalk
- Concrete driveways
- Asphalt alley approaches

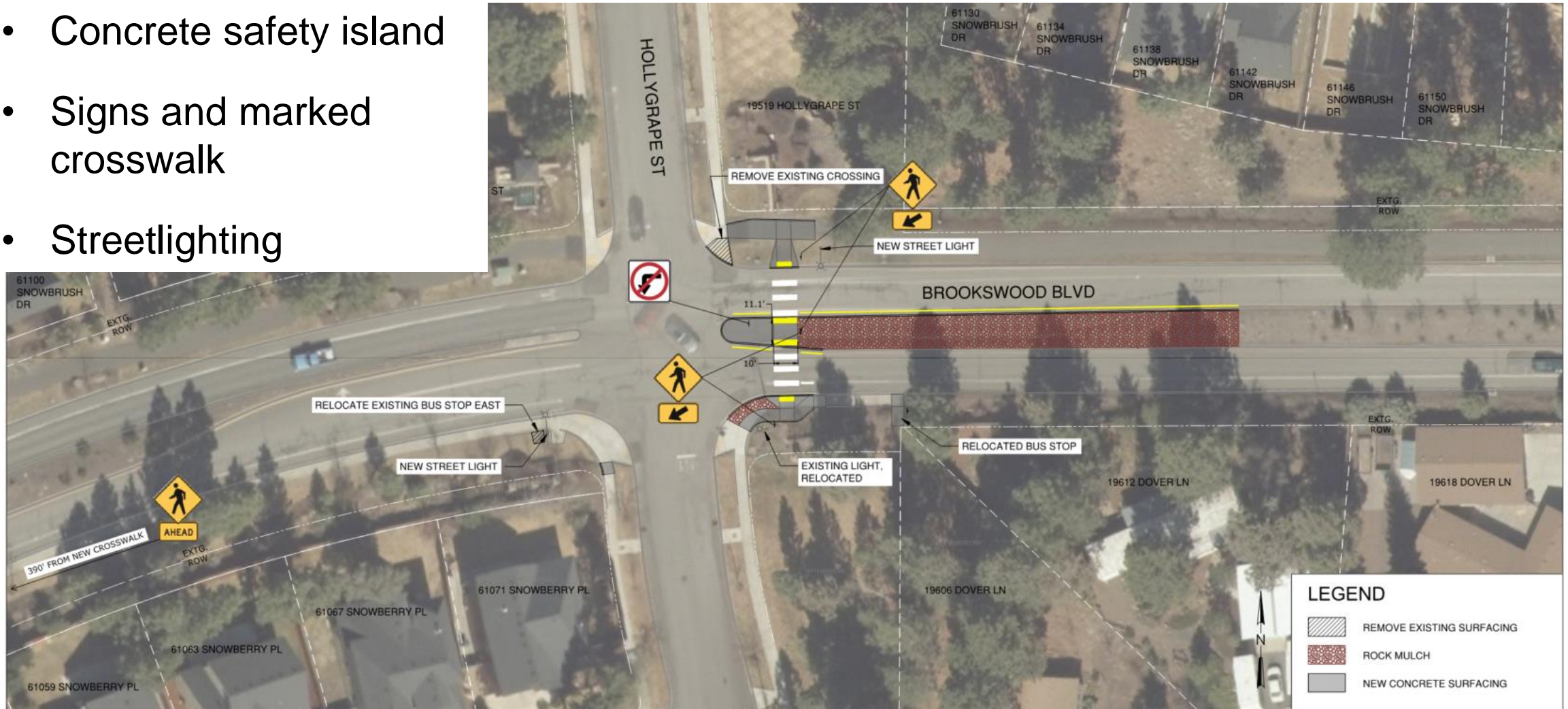
**LEGEND**

- NEW ASPHALT SURFACING
- ROCK MULCH
- NEW CONCRETE SURFACING

# BROOKSWOOD BOULEVARD AND HOLLYGRAPE STREET



- Concrete safety island
- Signs and marked crosswalk
- Streetlighting



## NEXT STEPS



- Design is currently at the 60% stage
- 100% is planned for January 2021
- Construction is planned for summer 2021
- For non-project concerns – Citizen Service Request



[SUBMIT CITIZEN SERVICE REQUEST](#)

**Questions, comments, feedback?**

Stay up to date at [www.bendoregon.gov/streetsafety](http://www.bendoregon.gov/streetsafety)