






**KEY MAP**  
NOT TO SCALE

**9. NASHVILLE AVE - HARMON BLVD TO DESCHUTES RIVER**

NOT TO SCALE

**LEGEND**

	ASPHALT PAVING		SIDEWALK BUFFER		STORMWATER PLANTER
	CONCRETE		EXTG RIGHT-OF-WAY		

FEBRUARY 2021  
DRAFT CONCEPT  
LAYOUT SUBJECT TO REVISION