


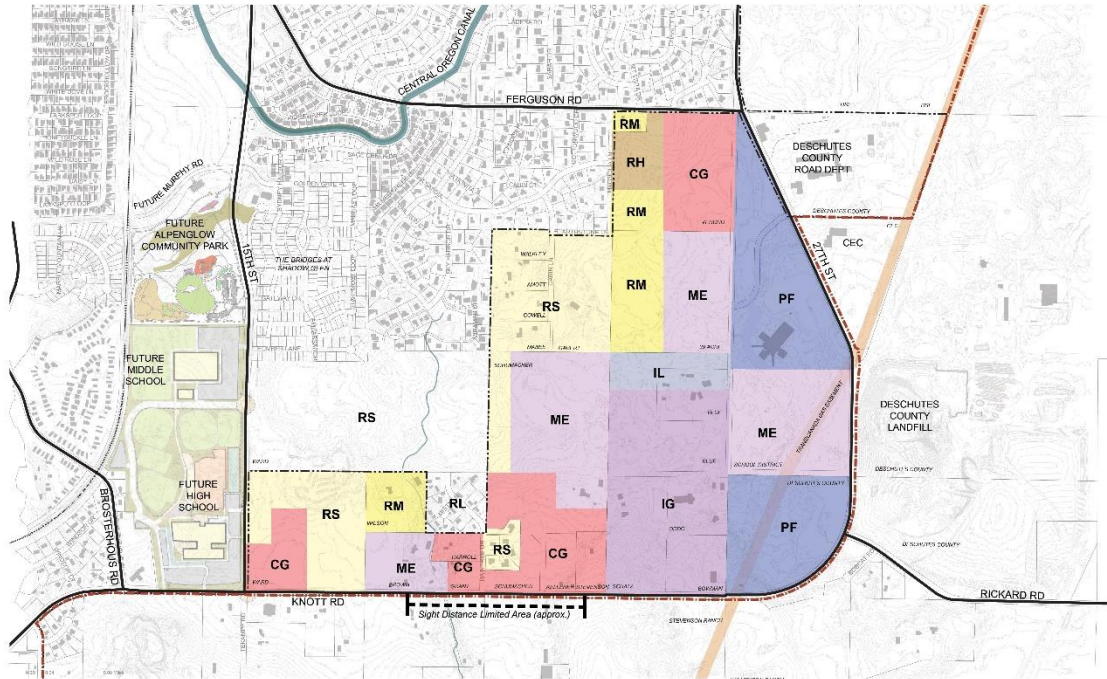
RECOMMENDED LAND USE



- City Limits
- - - Urban Growth Boundary
- CG - Commercial General
- IL - Industrial Light
- ME - Mixed Employment
- RH - Residential Urban High Density
- RM - Residential Urban Medium Density
- RS - Residential Urban Standard Density
- RL - Residential Urban Low Density
- PF - Public Facility



Existing 2016 Comprehensive Plan Designations



LAND USE CONCEPT
PLAN DESIGNATIONS
ADOPTED IN 2016 UGB
EXPANSION

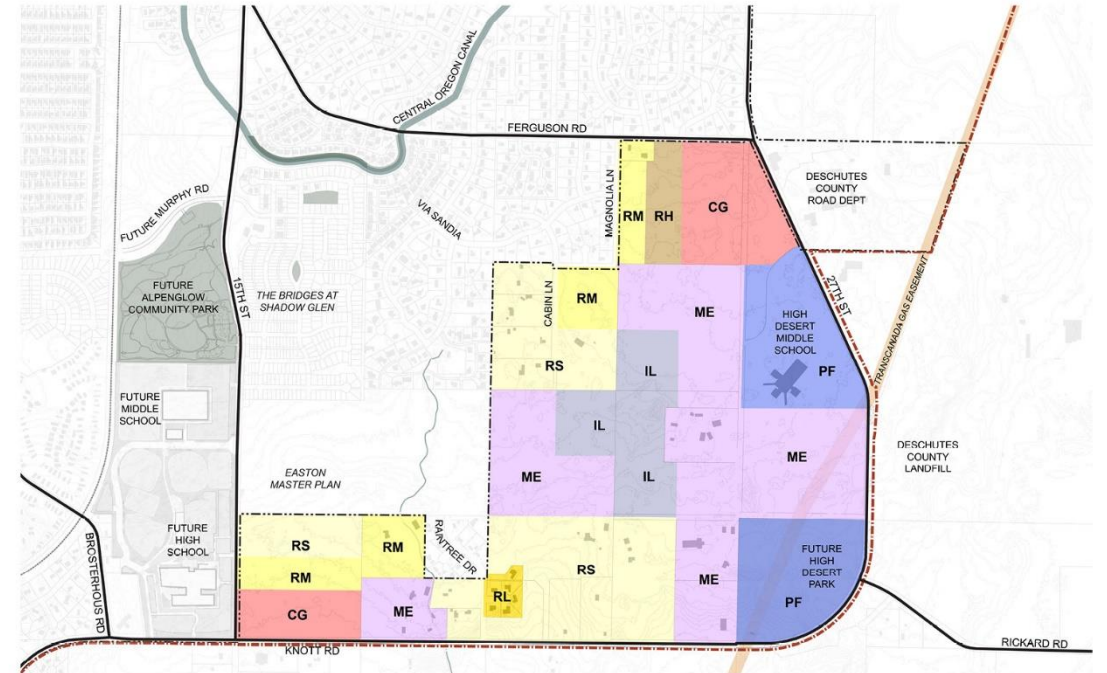
- Existing City Boundary
- Urban Growth Boundary
- Area of Special Interest
- Tax Lots
- Railroad
- Piped Canal
- Canal
- Utility Easement

COMPREHENSIVE PLAN DESIGNATIONS

- CG - Commercial General
- IG - Industrial General
- IL - Industrial Light
- PF - Public Facility
- ME - Mixed Employment
- RH - Residential Urban High Density
- RM - Residential Urban Medium Density
- RS - Residential Urban Standard Density
- RL - Residential Urban Low Density



Proposed 2021 Comprehensive Plan Designations



RECOMMENDED
LAND USE

- City Limits
- Urban Growth Boundary
- CG - Commercial General
- IL - Industrial Light
- ME - Mixed Employment

- RH - Residential Urban High Density
- RM - Residential Urban Medium Density
- RS - Residential Urban Standard Density
- RL - Residential Urban Low Density
- PF - Public Facility

