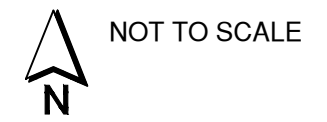


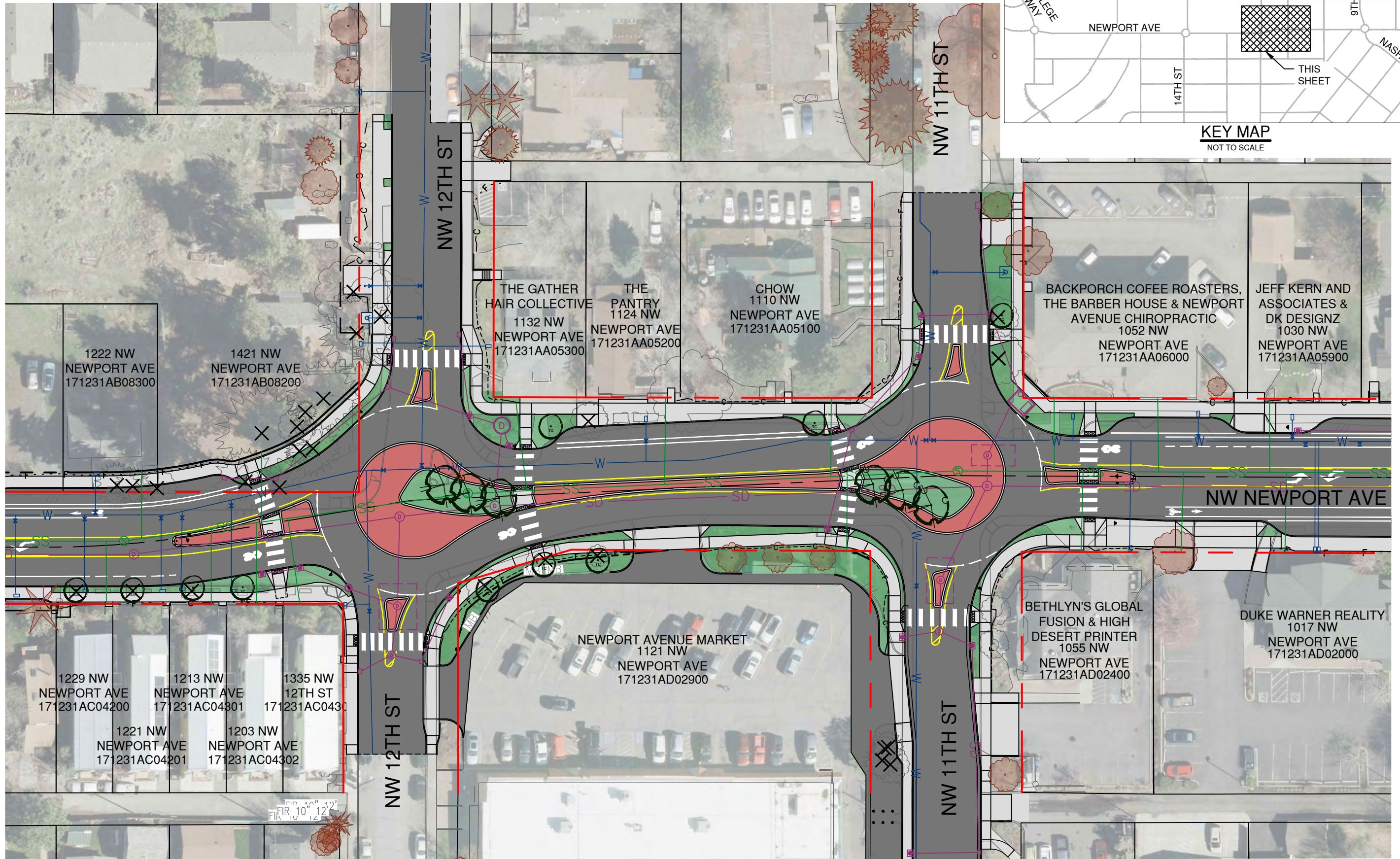
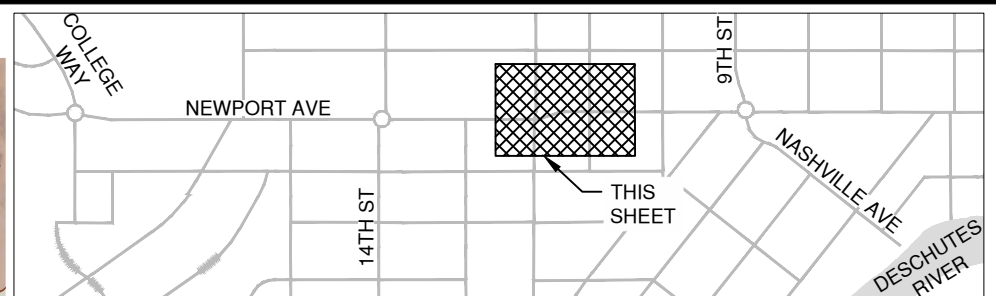
4. NEWPORT AVE - 14TH ST TO 12TH ST

LEGEND

- ASPHALT PAVING
- EXTG RIGHT-OF-WAY
- PROPOSED STORM LINE
- PROPOSED SANITARY LINE
- PROPOSED WATER LINE
- CONCRETE
- STORMWATER PLANTER
- SIDEWALK BUFFER
- X EXISTING TREE TO BE REMOVED
- * EXISTING TREE TO BE PROTECTED
- 🌳 PROPOSED TREES AND PLANTINGS



JANUARY 2022
DRAFT CONCEPT
LAYOUT SUBJECT TO REVISION



KEY MAP
NOT TO SCALE

LEGEND

- | | | | |
|-----------------|--------------------|------------------------|-------------------------------|
| ASPHALT PAVING | EXTG RIGHT-OF-WAY | PROPOSED STORM LINE | EXISTING TREE TO BE REMOVED |
| CONCRETE | STORMWATER PLANTER | PROPOSED SANITARY LINE | EXISTING TREE TO BE PROTECTED |
| SIDEWALK BUFFER | | PROPOSED WATER LINE | PROPOSED TREES AND PLANTINGS |

5. NEWPORT AVE - 12TH ST TO 11TH ST

NOT TO SCALE

JANUARY 2022
DRAFT CONCEPT
LAYOUT SUBJECT TO REVISION