







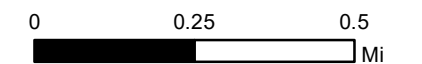


2019-2022 NEIGHBORHOOD GREENWAYS

Greenways

-  Phase 1
-  Phase 2
-  Phase 3
-  Phase 4 - To be constructed
(Alignment subject to revision)
-  Railroad
-  Schools
-  Deschutes River
-  Parks



Map prepared by City of Bend
 Print Date: August 18, 2022
 Sources: City of Bend, Deschutes County



CITY OF BEND

This map is for reference purposes only. Care was taken in the creation of this map, but it is provided "AS IS." Please contact the City of Bend to verify map information or to report any errors.

For more information, visit
www.bendoregon.gov/neighborhoodgreenways

