





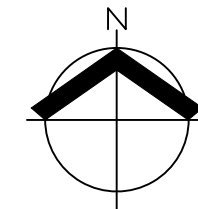


# LEGEND

-  CITY LIMITS
-  PROJECT AREA
-  ARTERIAL ROAD
-  COLLECTOR ROAD
-  LOCAL ROAD
-  ROUNDABOUT



SCALE: 1" = 600 FEET



DATE: 03/14/2023

**JUNIPER RIDGE OVERLAY ZONE  
SUBDIVISION**

EXHIBIT

**A**

AKS ENGINEERING & FORESTRY, LLC  
2777 NW LOLO DR, STE 150  
BEND, OR 97703  
541.317.8429 WWW.AKS-ENG.COM



DRWN: JDP  
CHKD: BLW  
AKS JOB:  
9765