

Stevens Road Tract




This map is for reference purposes only. The information was derived from Deschutes County GIS, and City of Bend land records. Care was taken in the creation of this map, but it is provided "AS IS". Please contact the City of Bend to verify map information or to report any errors.

Map prepared by City of Bend GIS

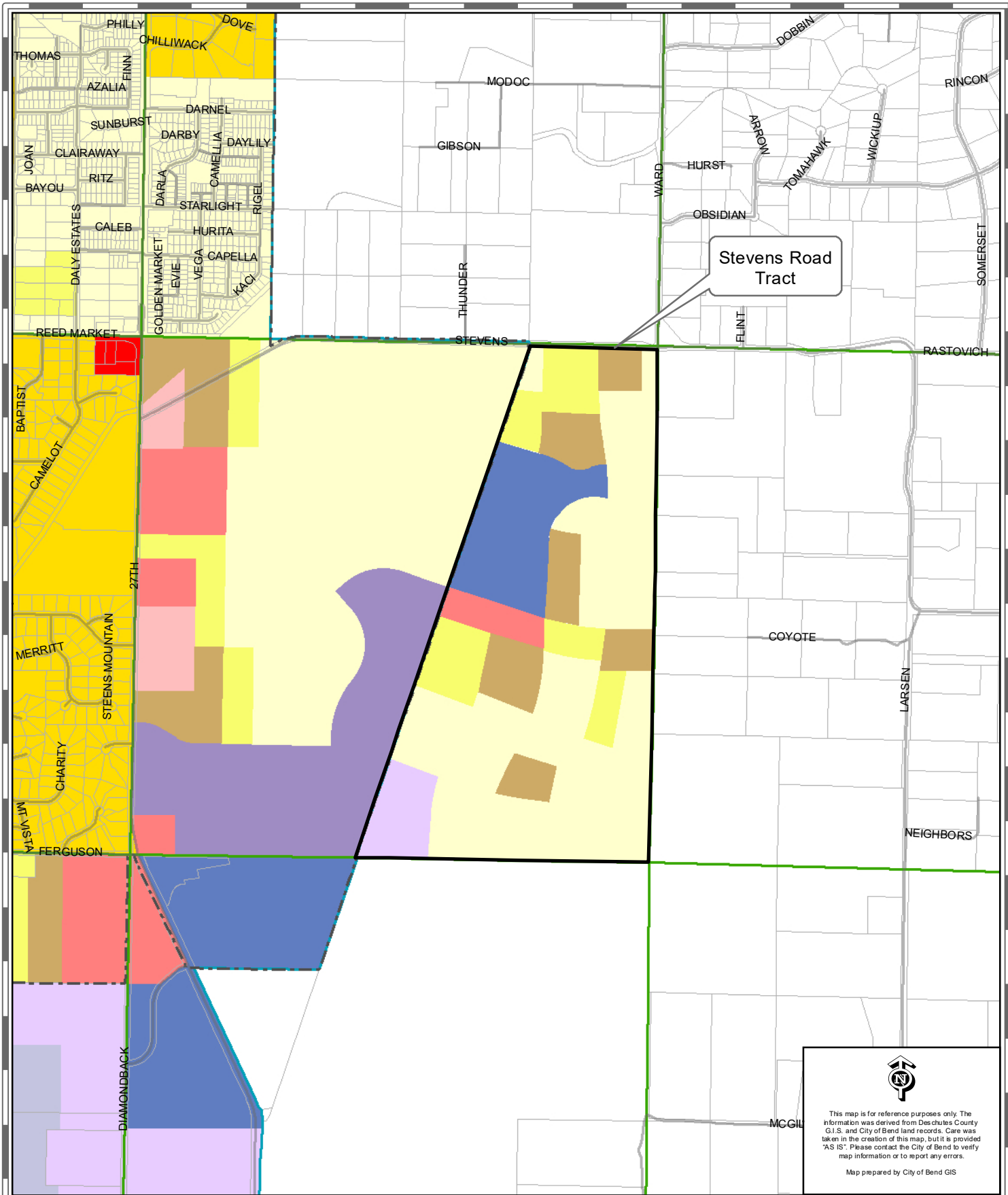


Bend Comprehensive Plan Map


Proposed Map Amendments - Stevens Road Tract



- | | | | | |
|----------------------------------|----|----|----|---------|
| City Limits | CB | IL | PF | RS |
| Urban Growth Boundary | CC | ME | PO | UAR10 |
| River ASI | CG | MN | RH | URA |
| Upland Areas of Special Interest | CL | MR | RL | PO/RMRS |
| Railroads | IG | MU | RM | |
| Roads | | | | |




Stevens Road Tract


 This map is for reference purposes only. The information was derived from Deschutes County GIS, and City of Bend land records. Care was taken in the creation of this map, but it is provided "AS IS". Please contact the City of Bend to verify map information or to report any errors.
 Map prepared by City of Bend GIS



Bend Comprehensive Plan Map
 Proposed Map Amendments - Stevens Road Tract



- Railroads
- Roads
- [] City Limits
- [] Urban Growth Boundary
- [X] River ASI
- [X] Upland Areas of Special Interest
- CB
- CC
- CG
- CL
- IG
- IL
- ME
- MN
- MR
- MU
- PF
- PO
- RH
- RL
- RM
- RS
- UAR 10
- URA
- PO/RM/RS