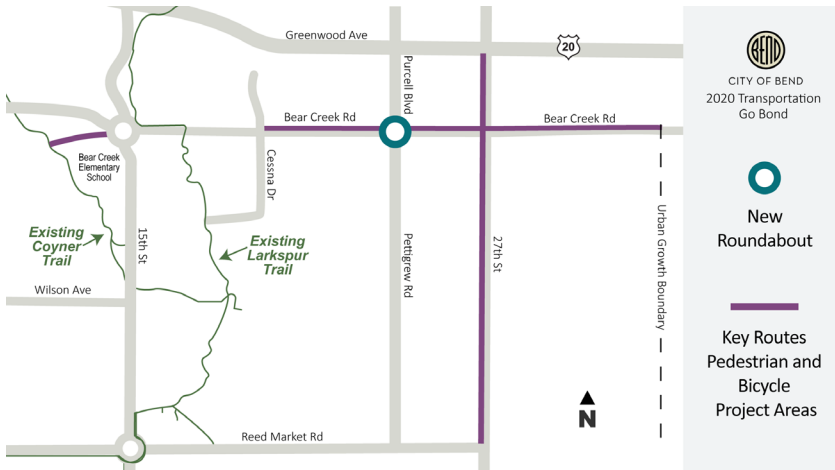


Bear Creek & 27th Street Improvements Project



Project Overview

The City is designing a variety of safer and more accessible bike and pedestrian routes throughout the community, including along Bear Creek Road and SE 27th Street, two of Bend’s heavily traveled corridors. Making these corridor Key Routes safer and more bike and pedestrian-friendly is part of the Transportation GO Bond approved by voters in 2020.

A new roundabout at the intersection of Bear Creek Road, Pettigrew Road and Purcell Boulevard will improve safety and efficiency for all modes of travel.

Once complete, the project will deliver a long-desired improvement to intersection safety and time reliability, and provide safer, easier connections for travelers walking, biking and rolling between neighborhoods, schools, parks, trails and businesses in the area.

Looking Ahead

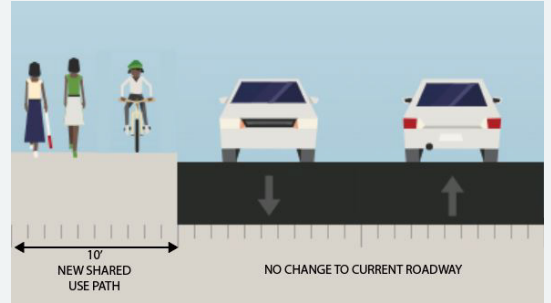
Summer through Winter 2024

- Further develop the design of selected improvements
- Utility coordination
- Right-of-way acquisition

Spring through Fall 2025

- Construction

Dates are estimates and subject to change.




Shared Use Path

The City has initiated a Key Route design that includes a separated 10-foot wide shared-use path:

- on the north side of Bear Creek Road between Cessna Drive and the eastern urban growth boundary, just east of 27th Street, and
- on the west side of 27th Street between Reed Market Road and Highway 20, where there are many sidewalk gaps.

Learn More

Visit bendoregon.gov/bearcreek27th for more project information and to sign up to receive email updates.



Project Contact

Sinclair Burr, PE
 Senior Project Engineer
sburr@bendoregon.gov
 541-330-4018