



CITY OF BEND

TSSA Case Management & Safe Parking Concept Plan

Amy Fraley, Senior Program Manager

Brook O'Keefe, Shelter Coordinator

October 9, 2024

Houselessness: 2024 Point-in-Time Count

Central Oregon



1,811 people experiencing houselessness



10% increase since January 2023



959 people experiencing houselessness



5% decrease since January 2023

Shelters



523
Beds in Bend



216
Low-barrier beds



CITY OF BEND

Houselessness: 2024 Point-in-Time Count

Unsheltered Houselessness



73% in 2023 to
55% in 2024

Housing



475 individuals have transitioned to more permanent housing in the last two years

Nights of Shelter Provided



81,043

Nights in City-supported shelters in 2024

City-led and Regional Solutions:



STEPPING STONE
56 BEDS



**NAVIGATION
CENTER**
100 BEDS



**CENTRAL OREGON
VILLAGES 20 UNITS**

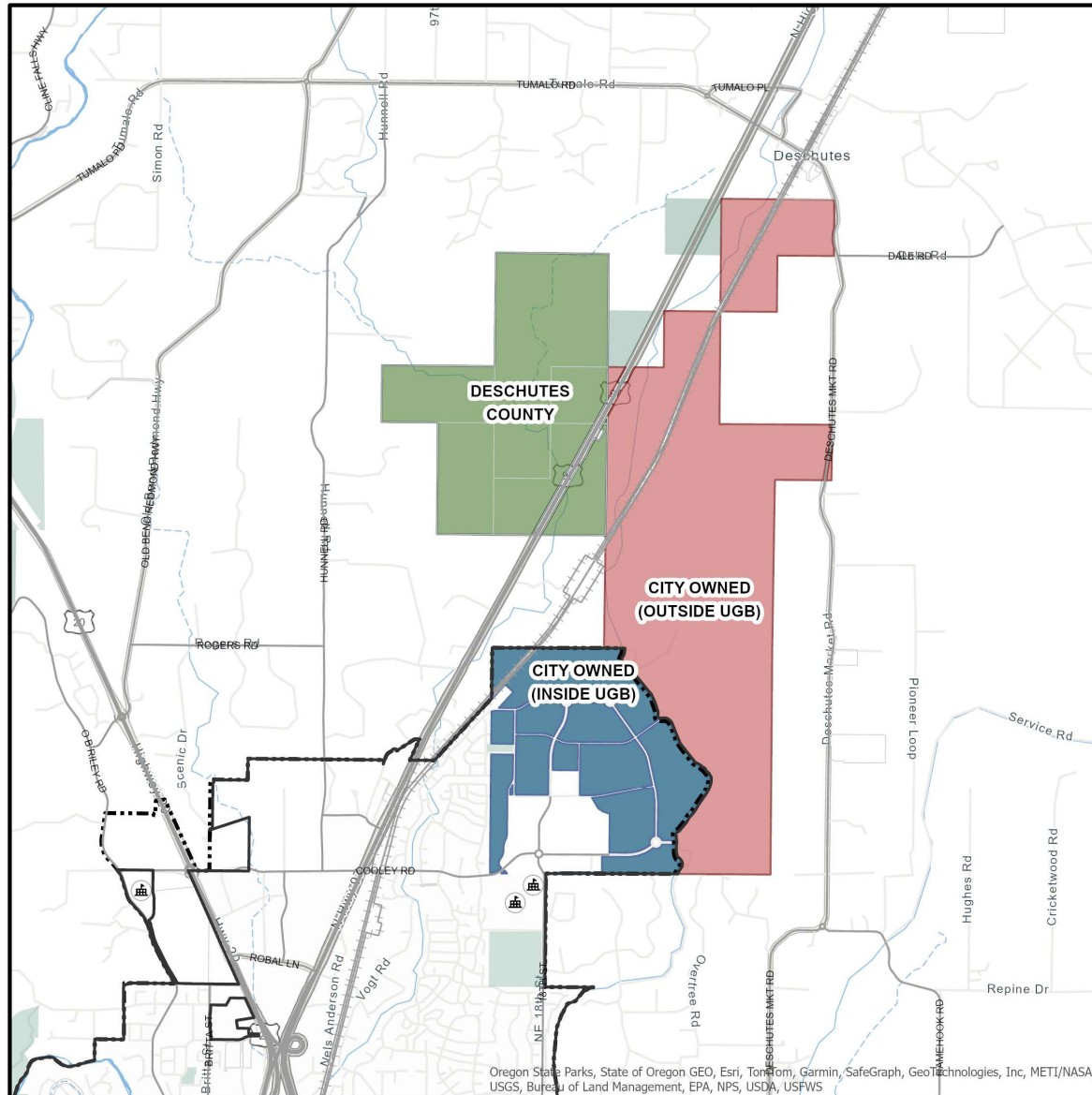


SAFE PARKING SITES
16 BEDS



FRANKLIN SHELTER
60 BEDS






JUNIPER RIDGE

AUGUST 2024

- City Owned (Inside UGB)
- City Owned (Outside UGB)
- Deschutes County
- City Limits
- Urban Growth Boundary
- Schools
- Major Roads
- Major Streets
- Railroad
- Taxlots
- River
- Parks
- City Limits



Map prepared by , City of Bend
 Print Date: Aug 29, 2024
 Sources: City of Bend, Deschutes County



CITY OF BEND

This map is for reference purposes only. Care was taken in the creation of this map, but it is provided "AS IS." Please contact the City of Bend to verify map information or to report any errors.



Oregon State Parks, State of Oregon GEO, Esri, TomTom, Garmin, SafeGraph, GeoTechnologies, Inc, METI/NASA, USGS, Bureau of Land Management, EPA, NPS, USDA, USFWS

Currently at Juniper Ridge



WEST SIDE
50-60
ESTABLISHED CAMPS



WEST SIDE AREA:
120
ACRES FOR TSSA



EAST SIDE
20 -25
ESTABLISHED CAMPS

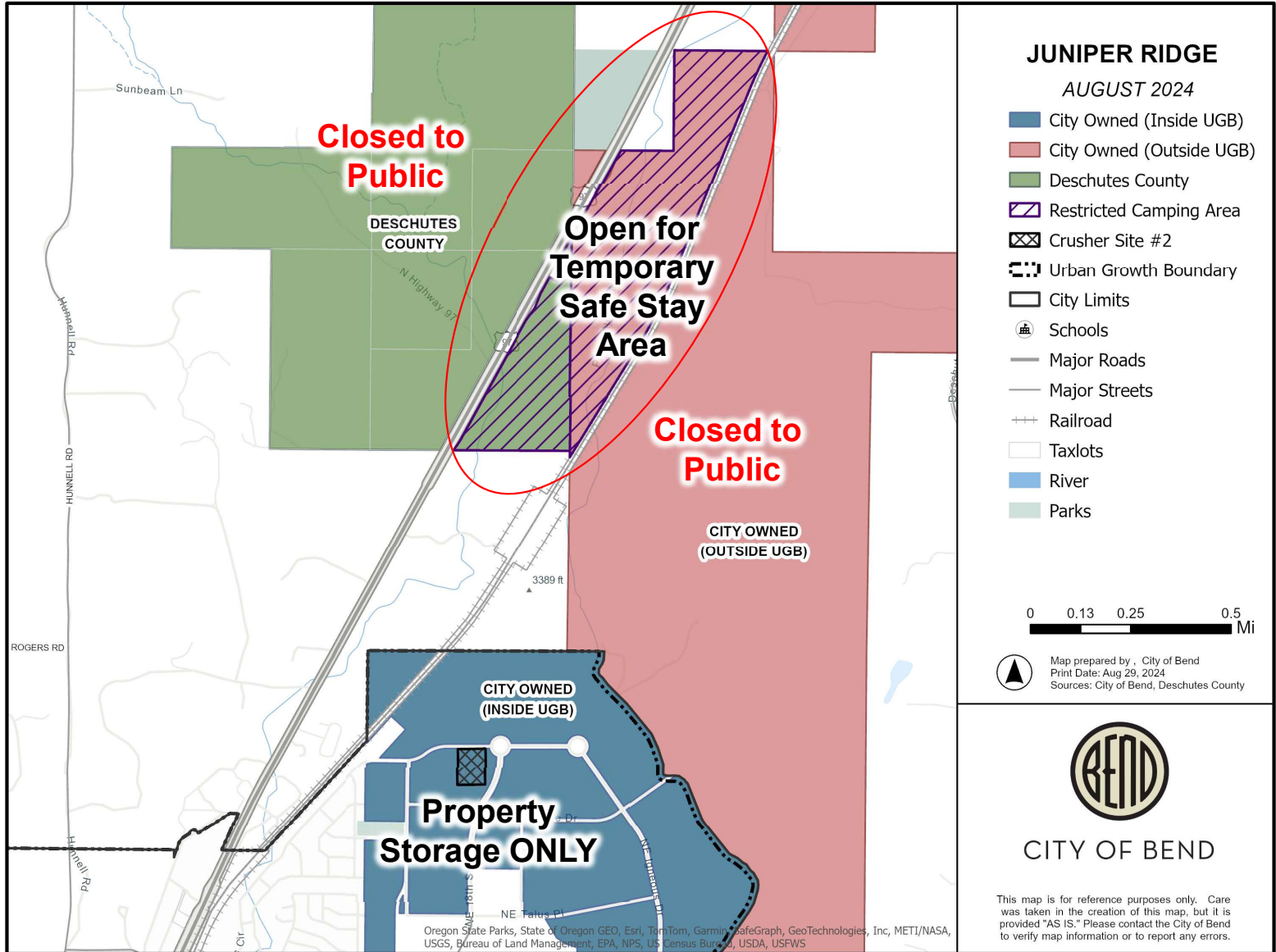


EAST SIDE AREA:
500
ACRES TO BE CLOSED

-
- **120** Vehicles (RV's & Autos)
 - **<60** on Eastside of RR's
 - **~24** Acres of Debris Fields
 - **~16** Acres on Eastside or RR's



CITY OF BEND



Oregon State Parks, State of Oregon GEO, Esri, TomTom, Garmin, SafeGraph, GeoTechnologies, Inc, METI/NASA, USGS, Bureau of Land Management, EPA, NPS, US Census Bureau, USDA, USFWS

Temporary Safe Stay Area (TSSA) and Safe Parking

Developed in consideration of:

- Deschutes County & City of Bend Joint Meeting (9/5)
- Coordinated Houseless Response Office RFQ process
- Concerns of the community
- Current services and capacity of our partners
- American Rescue Act Plan (ARPA) requirements

Three concept elements:

- Housing-centered case management at Juniper Ridge
- New Safe Parking
- Existing Safe Parking



CITY OF BEND

Housing-Centered Case Management at Juniper Ridge

Utilize existing providers

Partner with NeighborImpact

Develop contracts with new providers



CITY OF BEND



Safe Parking

New Dean Swift site – Central Oregon Villages
Future sites - Mountain View Community Development
Other potential partnerships – Bend Nazarene
Existing REACH sites
Existing Central Oregon Villages

Funding structure and metrics

- Cost estimate total is \$1.5M
 - Cost model and utilization of 60% for outreach services
- Deschutes County and City of Bend - Homeless Solutions Grant Agreement 11/22
 - Amend the grant to add additional funds the outlined activities
 - Contracts will be executed through the City of Bend
 - Service plans and metrics to be developed through NeighborImpact (HMIS lead), providers, and government partners
 - Safe Parking applications through City of Bend per code
- Secured funding for first 9 Safe Parking structures and operations of Dean Swift Safe Parking Program



Accommodation Information for People with Disabilities



To obtain this information in an alternate format such as Braille, large print, electronic formats, etc. please contact Amy Fraley at afraley@bendoregon.gov or 541-323-8550; Relay Users Dial 7-1-1.