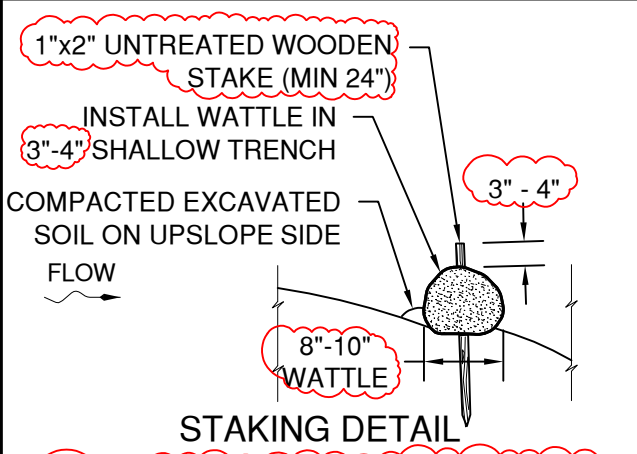
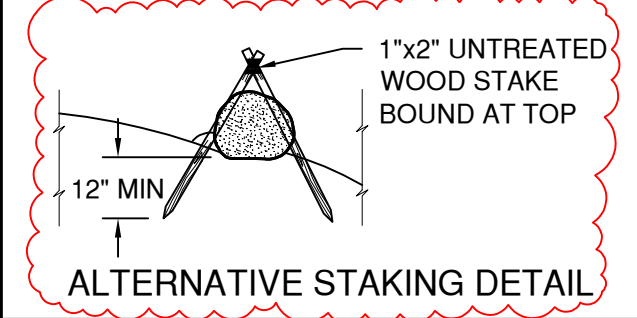


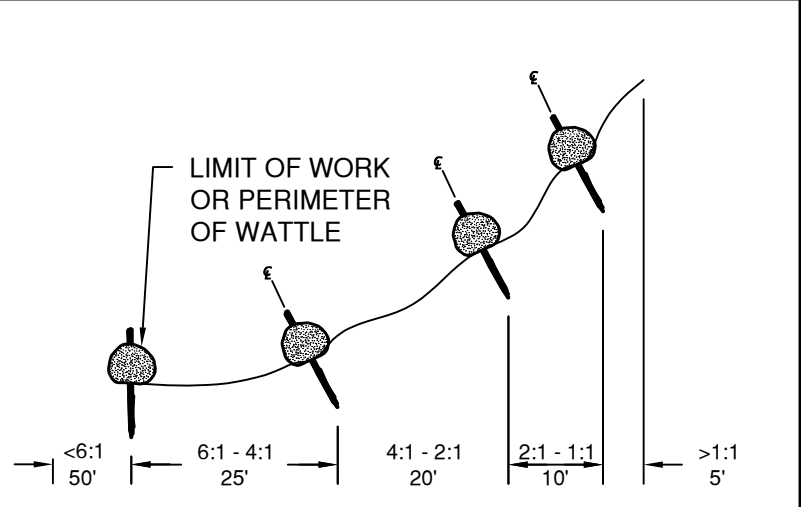
SLOPE APPLICATION - PERSPECTIVE VIEW



STAKING DETAIL



ALTERNATIVE STAKING DETAIL



SLOPE APPLICATION - PLAN VIEW

- INSPECTION & MAINTENANCE**
1. INSPECT WEEKLY AND AFTER MAJOR STORM
 2. REMOVE ACCUMULATED SEDIMENT WHEN IT IS 1/3 CAPACITY OF WATTLE.
 3. REPAIR ADJACENT RILLS OR GULLIES PROMPTLY.

DRAWN	CJH
DIV	EROSION
REV	DATE



CITY OF BEND
 STANDARD DRAWING
 710 NW WALL ST., BEND, OREGON 97701

WATTLES

SCALE	NTS
DATE	11/01/2024
APPR	
STD DWG	E-4