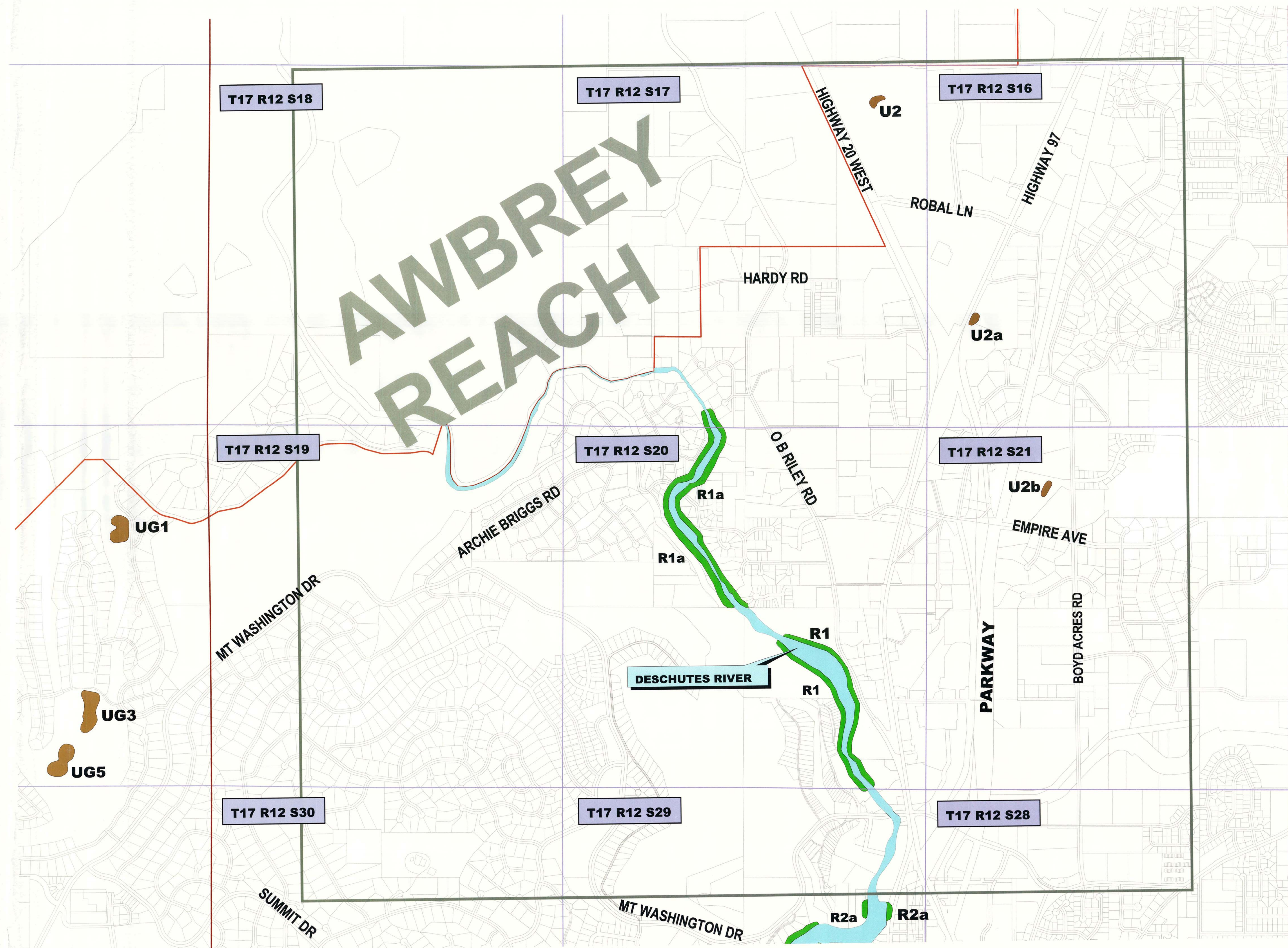

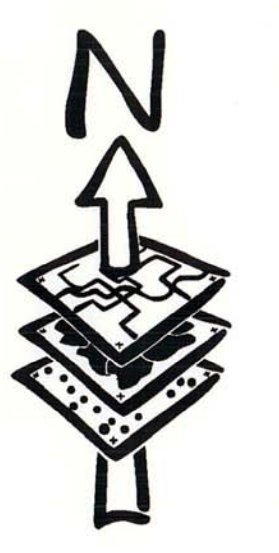


City of Bend LOCAL WETLANDS INVENTORY



- Township-Range
- Section
- Taxlots
- Significant Identified Wetlands
- Non-significant Wetlands
- Deschutes River
- City Limits
- Roads



Map produced by City of Bend
GIS/Engineering Division 10-07-02
v:\arcview\lbc\local wetlands inventory

Information shown on this map is for planning purposes only and wetland information is subject to change. There may be unmapped wetlands subject to regulation and all wetland boundary mapping is approximate. In all cases, actual field conditions determine wetland boundaries. You are advised to contact the Oregon Division of State Lands and the U.S. Army Corps of Engineers with any regulatory questions.

All wetlands shown on this map have been field verified.