



WELCOME

to the

Second Street Waterline Project Pre-construction Open House

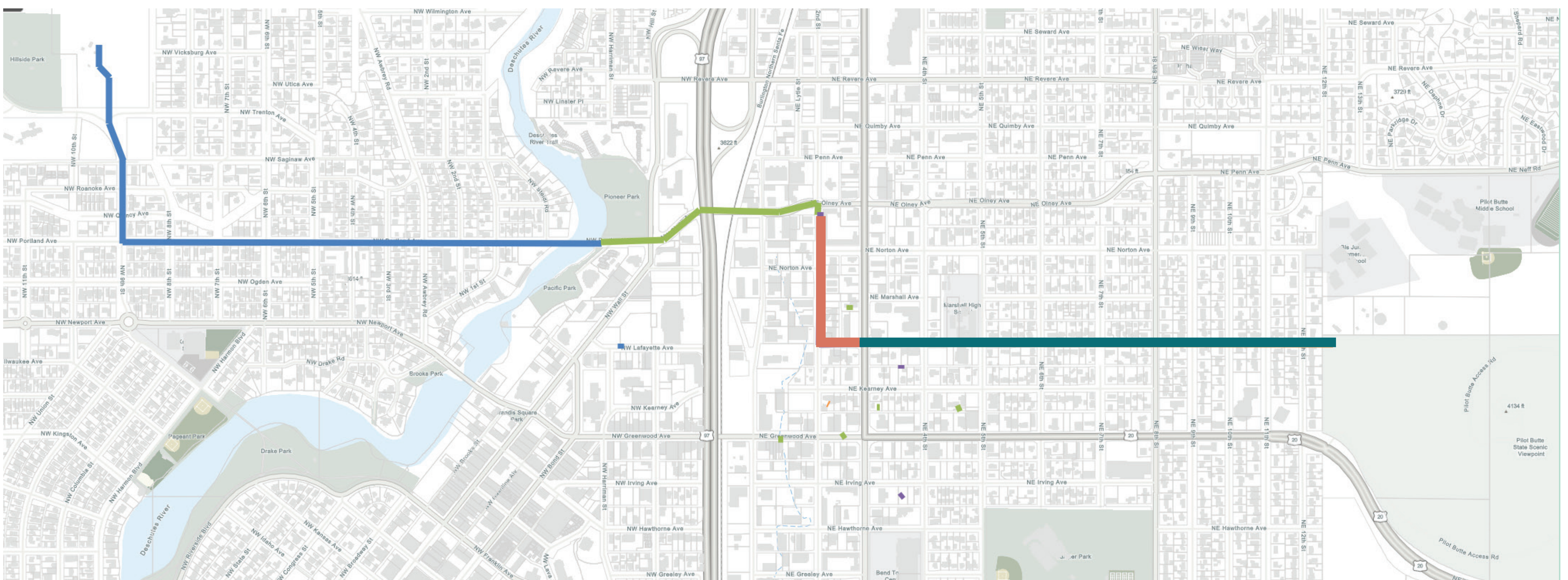






Strengthening Bend's Water System

The Second Street Waterline Project is part of a planned effort to modernize and fully connect the water system infrastructure between Awbrey Butte and Pilot Butte to improve system resilience.

With two of the four planned projects already complete, this

segment continues the momentum by replacing aging waterlines and improving system capacity and reliability. Once the final project wraps up, Bend will have a more resilient and dependable water system better equipped to support the community for years to come.




-  = Awbrey Butte Waterline - COMPLETE
-  = Olney Avenue Waterline - COMPLETE
-  = **Second Street Waterline**
-  = Lafayette Waterline - FUTURE

SECOND STREET WATERLINE PROJECT

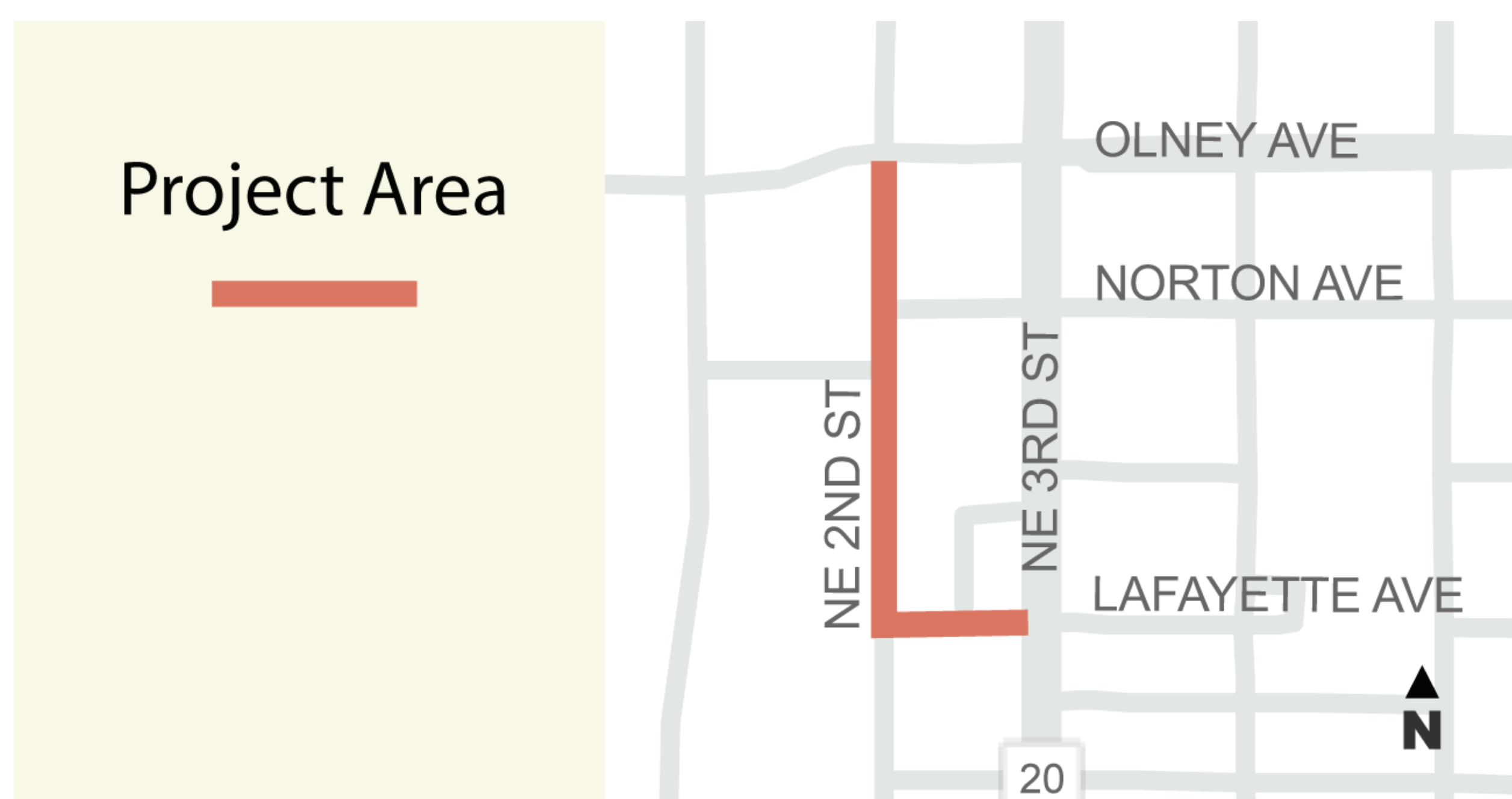


Estimated Schedule*

- Pre-construction Info Booth - June 2026
- Construction begins - July 2026
- Project Completion - End of 2026



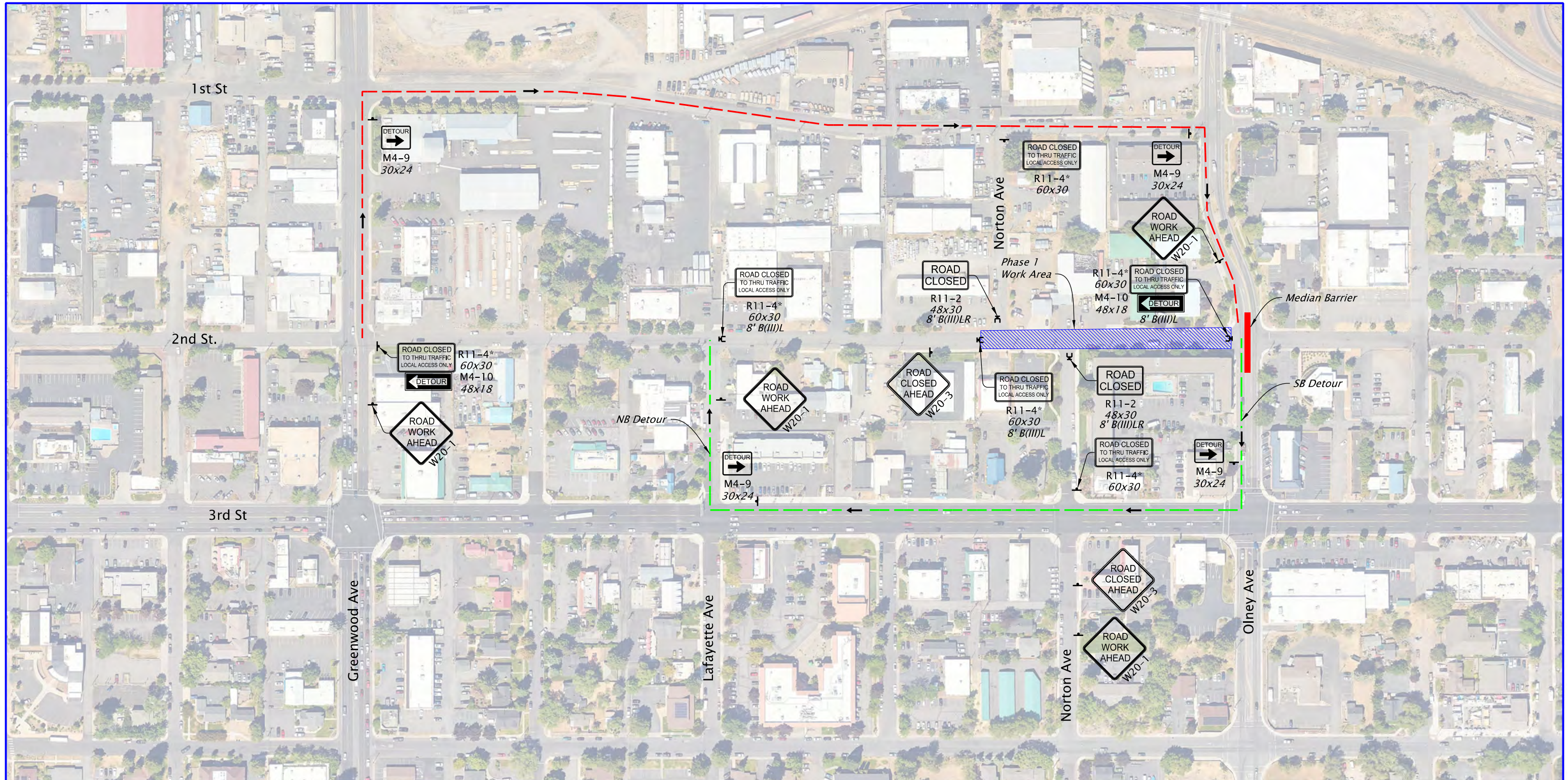
*Dates are estimates and subject to change.



What to Expect During Construction

- Construction will be completed in three phases to help reduce disruptions
- Single lane travel with traffic control to allow business access during construction
- Brief water service disruptions to bypass water routing during construction, advance notice will be given prior to disruptions

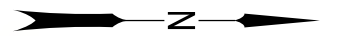
bendoregon.gov/2ndstreet-waterline

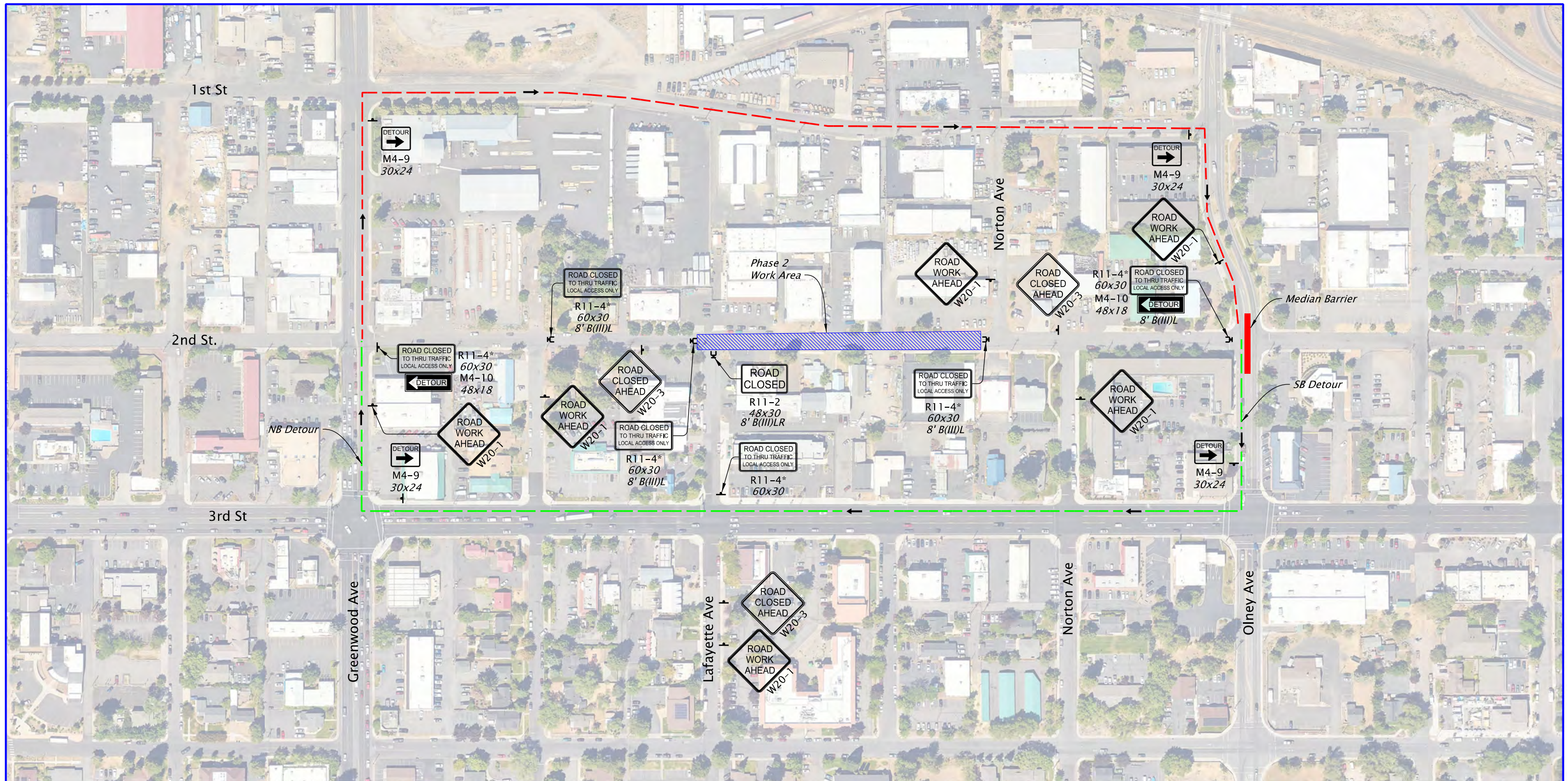


- † Temporary sign
- ⊞ Sign on barricade

All traffic control measures to follow MUTCD standards.
 Maintain pedestrian access per ODOT standard drawings.
 Sign spacing 100' unless otherwise noted.
 Close on-street parking as needed.

CITY OF BEND – 2ND ST WATER IMPROVEMENTS Traffic Control Plan – Phase 1

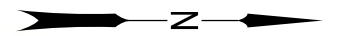


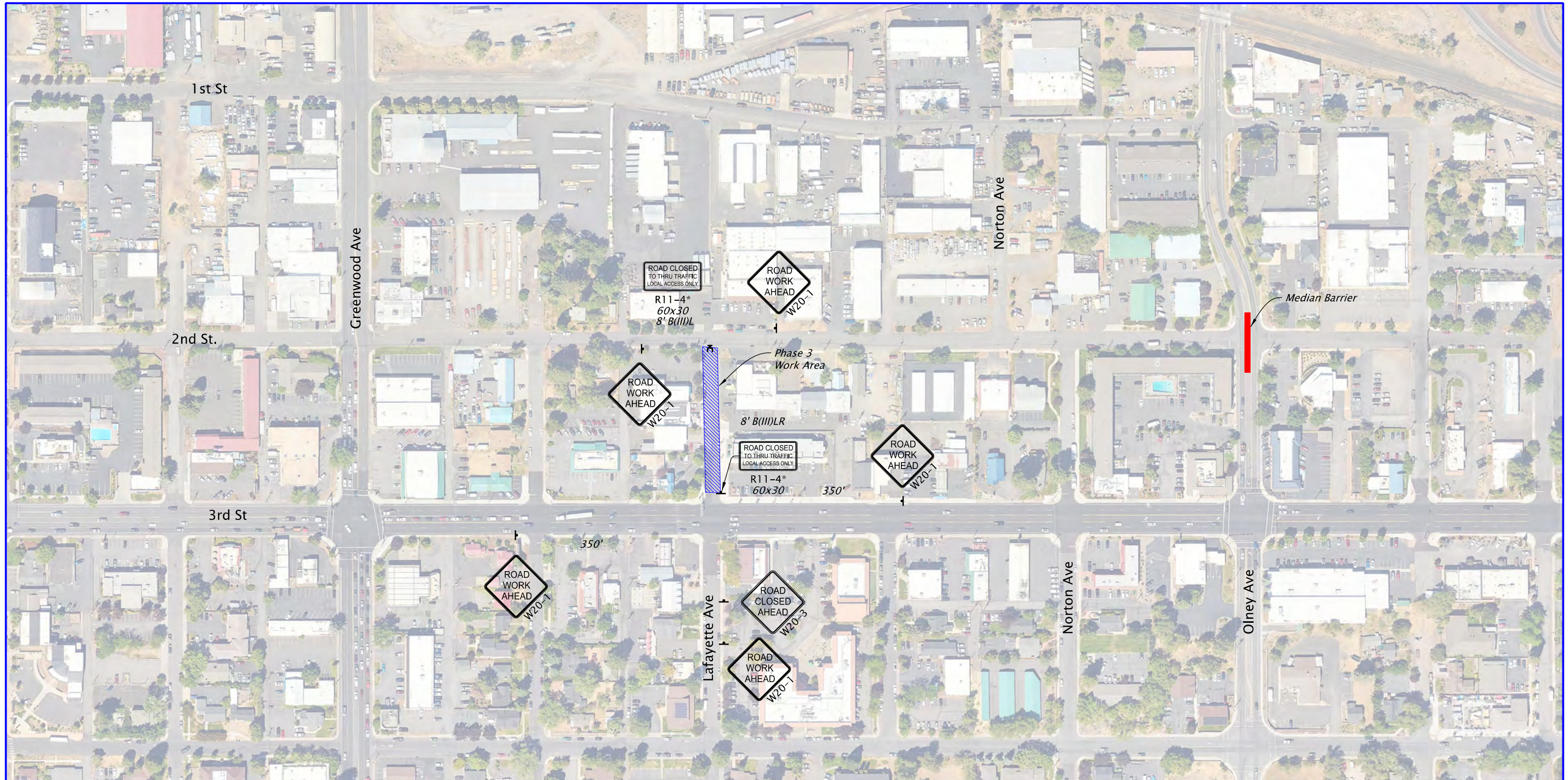


- † Temporary sign
- ⌘ Sign on barricade

All traffic control measures to follow MUTCD standards.
 Maintain pedestrian access per ODOT standard drawings.
 Sign spacing 100' unless otherwise noted.
 Close on-street parking as needed.

CITY OF BEND – 2ND ST WATER IMPROVEMENTS Traffic Control Plan – Phase 2





- † Temporary sign
- ⌘ Sign on barricade

All traffic control measures to follow MUTCD standards.
 Maintain pedestrian access per ODOT standard drawings.
 Sign spacing 100' unless otherwise noted.
 Close on-street parking as needed.

CITY OF BEND – 2ND ST WATER IMPROVEMENTS Traffic Control Plan – Phase 3

